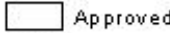
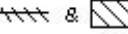

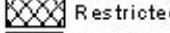
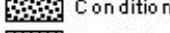
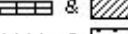
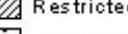

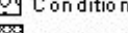

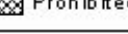






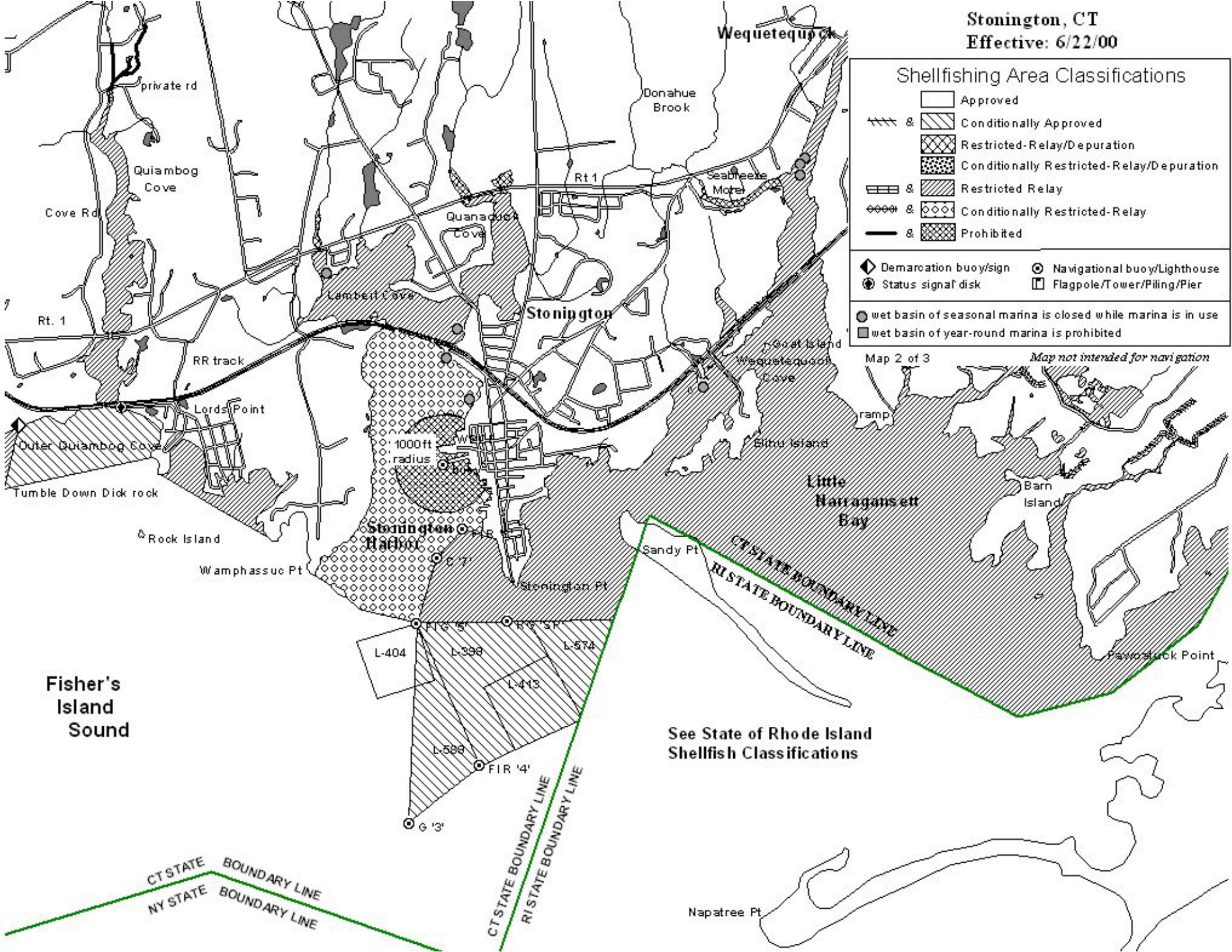


**Stonington, CT**  
**Effective: 6/22/00**

**Shellfishing Area Classifications**

-  Approved
  -  &  Conditionally Approved
  -  Restricted-Relay/Depuration
  -  Conditionally Restricted-Relay/Depuration
  -  &  Restricted Relay
  -  &  Conditionally Restricted-Relay
  -  &  Prohibited
- 
-  Demarcation buoy/sign
  -  Navigational buoy/Lighthouse
  -  Status signal disk
  -  Flagpole/Tower/Piling/Pier
- 
-  wet basin of seasonal marina is closed while marina is in use
  -  wet basin of year-round marina is prohibited



Map 2 of 3 Map not intended for navigation

See State of Rhode Island Shellfish Classifications